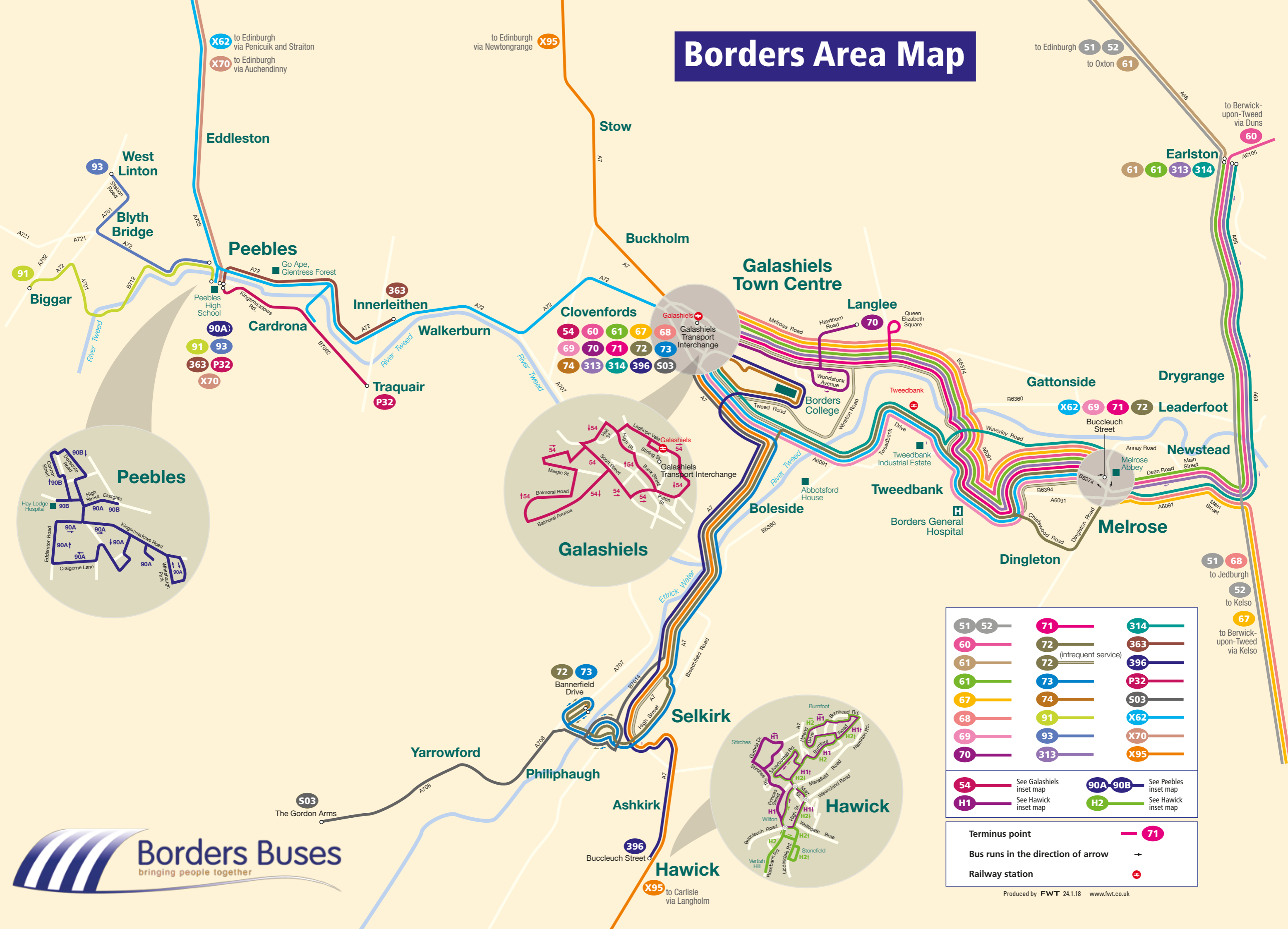


# Borders Area Map



X62 to Edinburgh via Penicuik and Straiton  
 X70 to Edinburgh via Auchendinny

to Edinburgh via Newtongrange X95

to Edinburgh 51 52  
 to Oxton 61

to Berwick-upon-Tweed via Duns 60

51 68 to Jedburgh

52 to Kelso

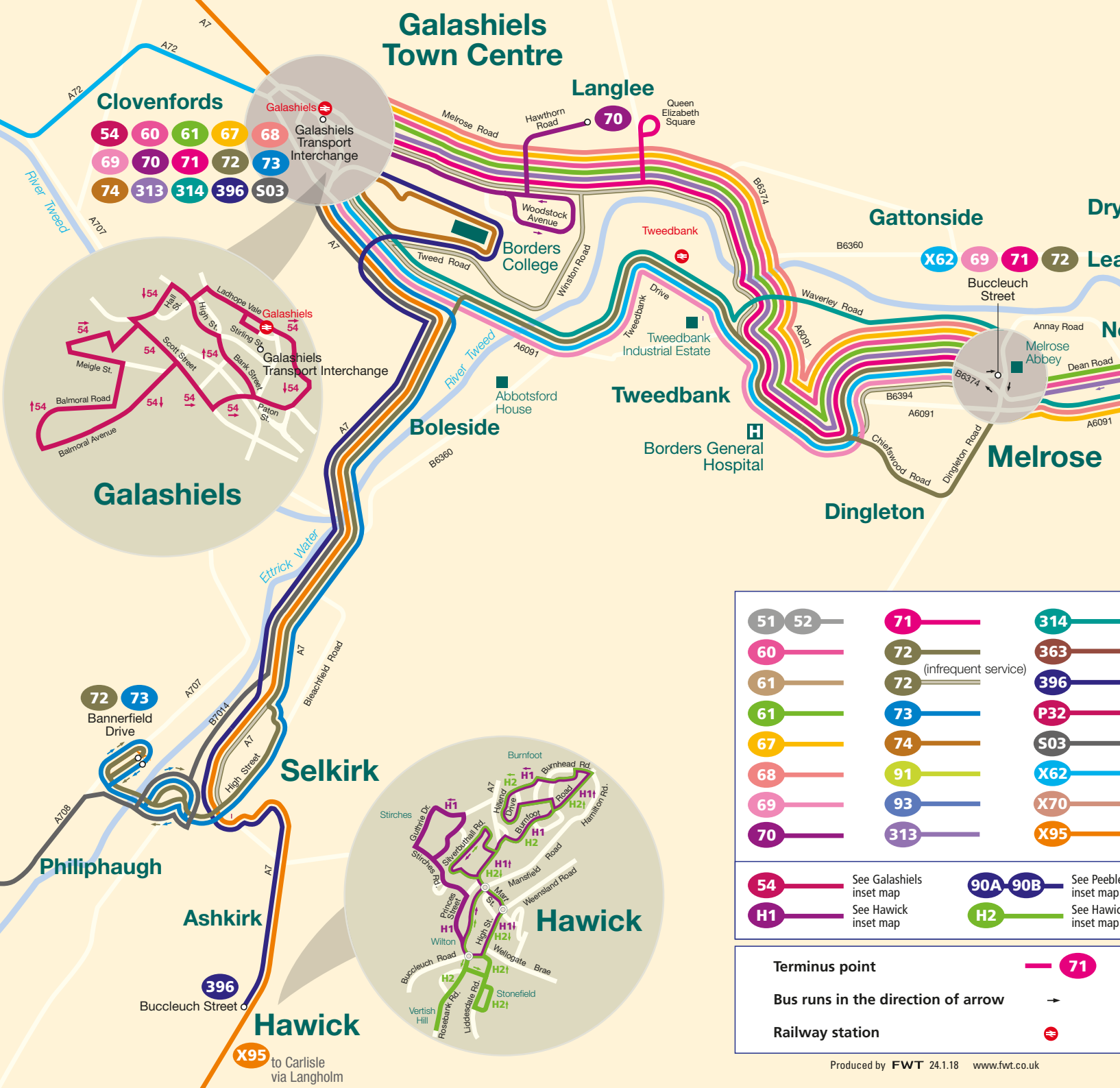
67 to Berwick-upon-Tweed via Kelso



51	52	71	314
60	61	72 (infrequent service)	363
67	68	73	396
69	70	74	P32
		91	S03
		93	X62
		313	X70
			X95

54	See Galashiels inset map	90A-90B	See Peebles inset map
H1	See Hawick inset map	H2	See Hawick inset map

Terminus point	71
Bus runs in the direction of arrow	→
Railway station	🚉



# Galashiels Town Centre

## Clovenfords

- 54
- 60
- 61
- 67
- 68
- 69
- 70
- 71
- 72
- 73
- 74
- 313
- 314
- 396
- S03

Galashiels  
Galashiels Transport Interchange

## Langlee

70

## Gattonside

- X62
- 69
- 71
- 72

## Galashiels



## Boleside

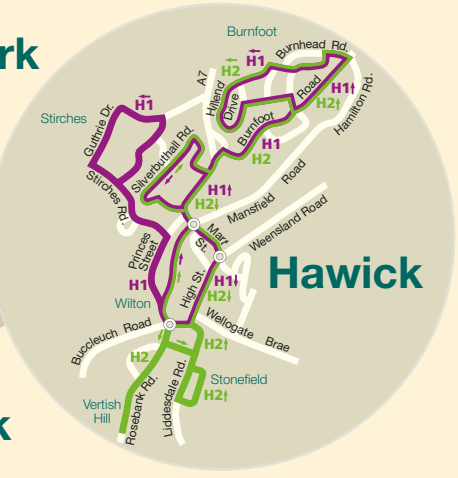
## Tweedbank

## Melrose

## Dingleton

## Selkirk

## Hawick



- |    |    |                         |     |
|----|----|-------------------------|-----|
| 51 | 52 | 71                      | 314 |
| 60 | 61 | 72                      | 363 |
| 61 | 67 | 72 (infrequent service) | 396 |
| 68 | 69 | 73                      | P32 |
| 70 | 74 | 74                      | S03 |
|    |    | 91                      | X62 |
|    |    | 93                      | X70 |
|    |    | 313                     | X95 |

- |    |                          |         |                       |
|----|--------------------------|---------|-----------------------|
| 54 | See Galashiels inset map | 90A 90B | See Peebles inset map |
| H1 | See Hawick inset map     | H2      | See Hawick inset map  |

Terminus point



Bus runs in the direction of arrow



Railway station

